

AERODROME OBSTACLE CHART - ICAO
TYPE A (OPERATING LIMITATIONS)

ASTANA
NURSULTAN NAZARBAYEV
INTERNATIONAL AIRPORT

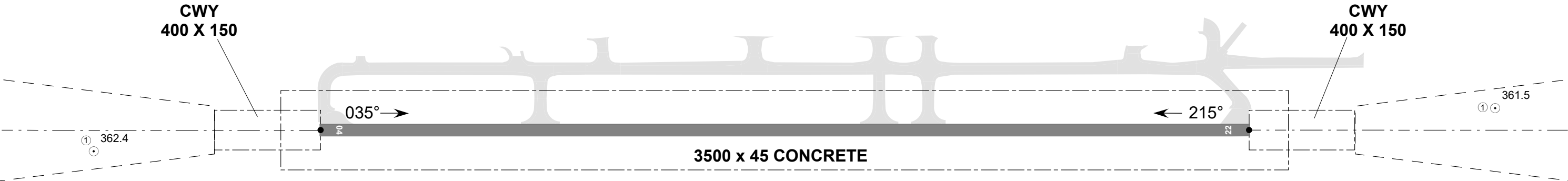
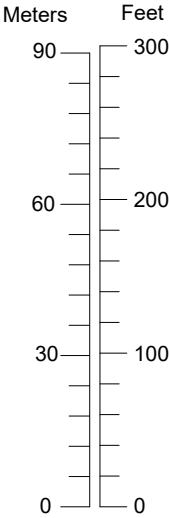
DIMENSIONS AND ELEVATIONS IN METERS
MAGNETIC VARIATION 10° E (2023)

ORDER OF ACCURACY					
№	LAT	LON	H	Horizontal,m	Vertical, m
①	51°00'19.34"N	071°26'27.55"E	362.4	0.015	0.020

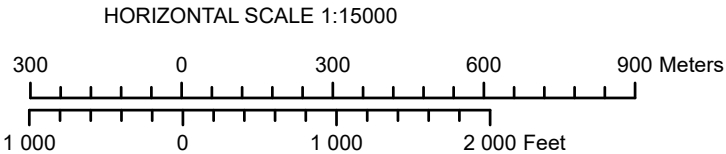
RWY 04/22		
DECLARED DISTANCES		
RWY 04		RWY 22
3500	TAKE-OFF RUN AVAILABLE	3500
3900	TAKE-OFF DISTANCE AVAILABLE	3900
3500	ACCELERATE STOP DISTANCE AVAILABLE	3500
3500	LANDING DISTANCE AVAILABLE	3500

ORDER OF ACCURACY					
№	LAT	LON	H	Horizontal,m	Vertical, m
①	51°02'24.94"N	071°29'31.80"E	361.5	0.015	0.020

VERTICAL
SCALE
1:1500



LEGEND	
POLE	⊙
IDENTIFICATION NUMBER	①



CHANGE: STRIP, MAG VAR Date.

THIS PAGE INTENTIONALLY LEFT BLANK